

MICHIGAN

Where are the charter school deserts in Michigan?

We detail the distribution of schools in Michigan in order to provide educators and policymakers with information about communities that provide no access to charter schools. Many families lack the financial means to move out of neighborhoods when dissatisfied with their schooling options, so the location of schools is key to ensuring access and equity for all students. Policymakers and parents can use this information to better understand the supply of schooling options in their states and cities—and to press for changes that would improve that supply. Charter operators and authorizers may also find this analysis helpful as they consider where to establish new schools.

What is a charter school desert?

The following maps display where elementary charter schools are located in Michigan. A **charter school desert** is three or more contiguous census tracts that have poverty rates greater than 20 percent but that have no charter schools.

Results

Michigan has 2,874 public elementary schools, of which 488 are charter schools. The state as a whole has a 14.9 percent poverty rate. Michigan has twenty-one charter school deserts, representing 15 percent of mid- to high-poverty census tracts,¹ located in the western part of the state and the Detroit, Flint, and Grand Rapids metro areas.

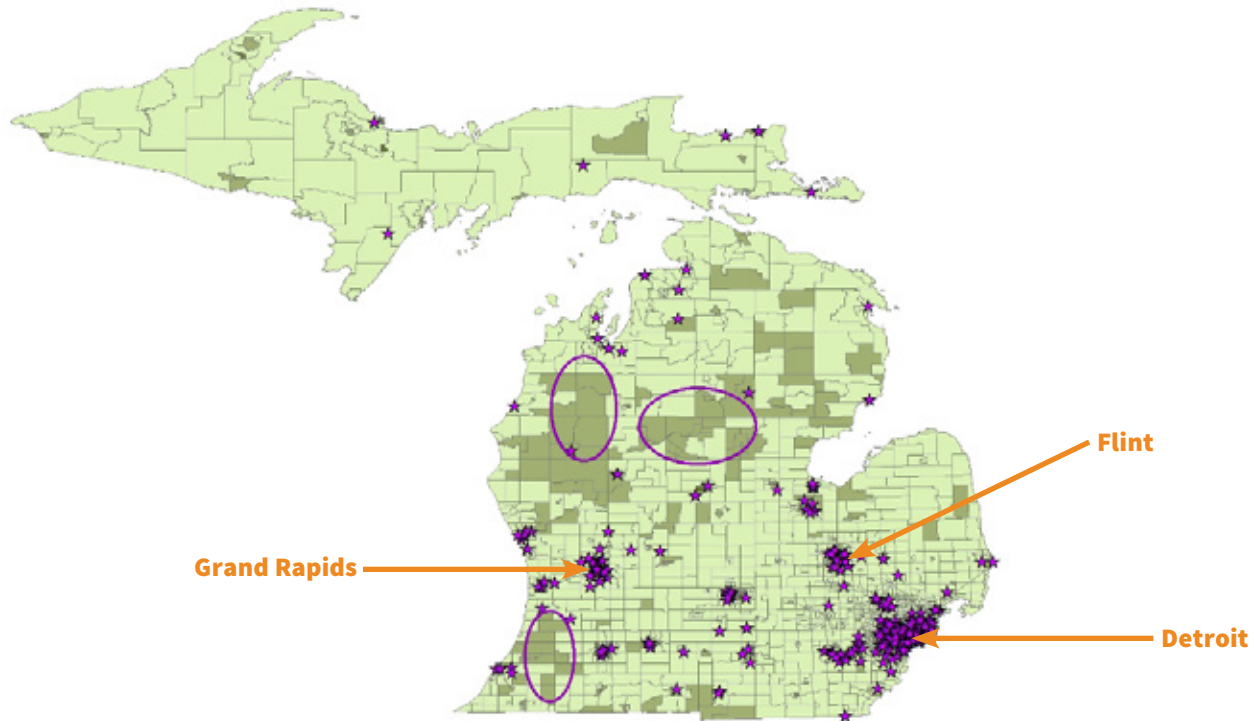
Michigan Charter School Deserts by the Numbers

% of the state population living in poverty.....	14.9%
# of public elementary schools.....	2,874
# of charter schools	488
# of census tracts	2,813
# of charter school deserts.....	21
Approximate proportion of mid- to high-poverty census tracts that charter school deserts comprise	15%

1. Meaning those census tracts in which more than 20 percent of the population lives at or below the poverty line.

Map 1 shows the census tracts and charter schools in Michigan. Darker green highlights indicate areas in which more than 20 percent of the population lives in poverty. The statewide map depicts three charter school deserts in rural areas in the western part of the state;² the charter school deserts in the Detroit, Flint, and Grand Rapids metro areas appear in Maps 2–4. There are thirteen charter school deserts spread throughout the Detroit metro area.

Map 1: Overview of charter school deserts in Michigan



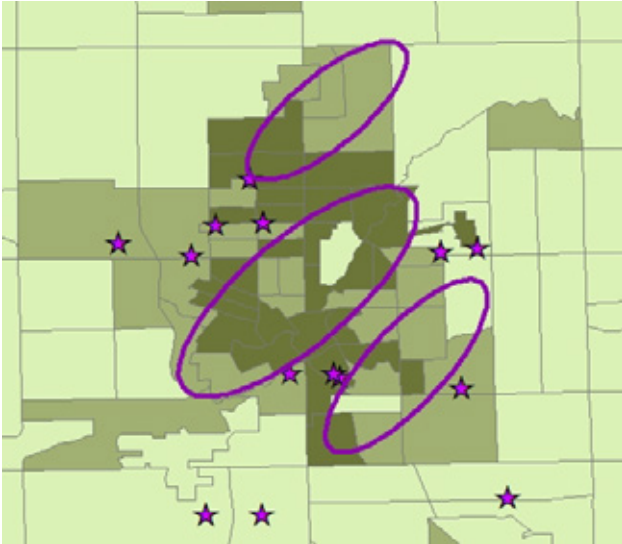
Map 2: Charter school deserts in the Detroit metro area



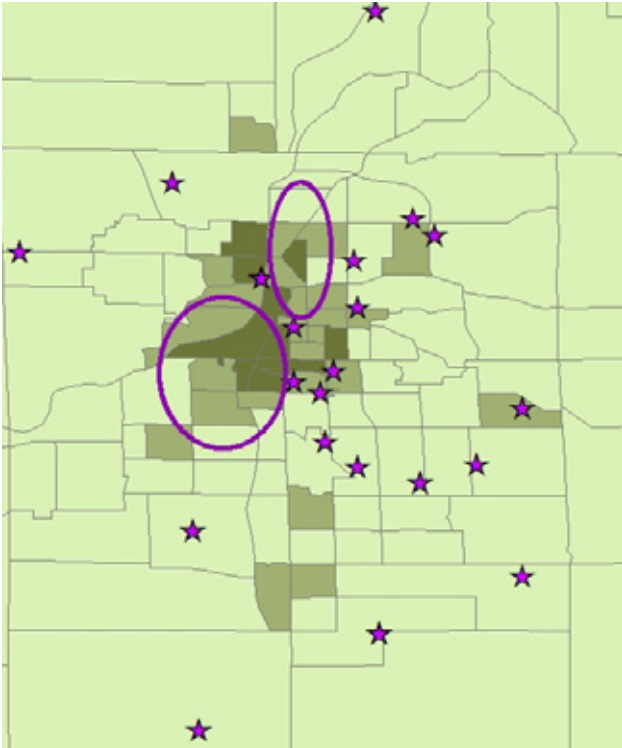
2. Due to the necessarily diminished scale on the state map, all charter school deserts do not appear on it, though they are included on the city metro maps.

There are three charter school deserts in the Flint metro area. There are two charter school deserts in the Grand Rapids metro area.

Map 3: Charter school deserts in the Flint metro area



Map 4: Charter school deserts in the Grand Rapids metro area



Five Things to Keep in Mind

Readers should note several points. First, we have not tried to describe, analyze, or infer how state policies may impact the distribution of charter schools in Michigan— simply to show which high-poverty areas lack such schools. Second, although we focus on school locations, location alone is insufficient to ensure that families have viable access to schools. Nearby schools may not be available to families if they’re filled to capacity, if policies prohibit transfer, or if transportation is unavailable. Third, some rural areas may lack charter schools simply because the population is too thin to support them. Fourth, our report does not address school quality, but the companion website allows users to view schools’ math and English language arts proficiency data. Finally, visually identifying charter school deserts is inevitably vulnerable to human error, as they may be identified differently based on how contiguous census tracts are positioned and how “desert circles” are drawn.

MAP LEGEND

Poverty Status*

- 0-20%
- 21-40%
- 41-100%
- ★ = Charter School
- = Charter School Desert

**Percentage of the population within each tract that lives at or below the poverty line.*